

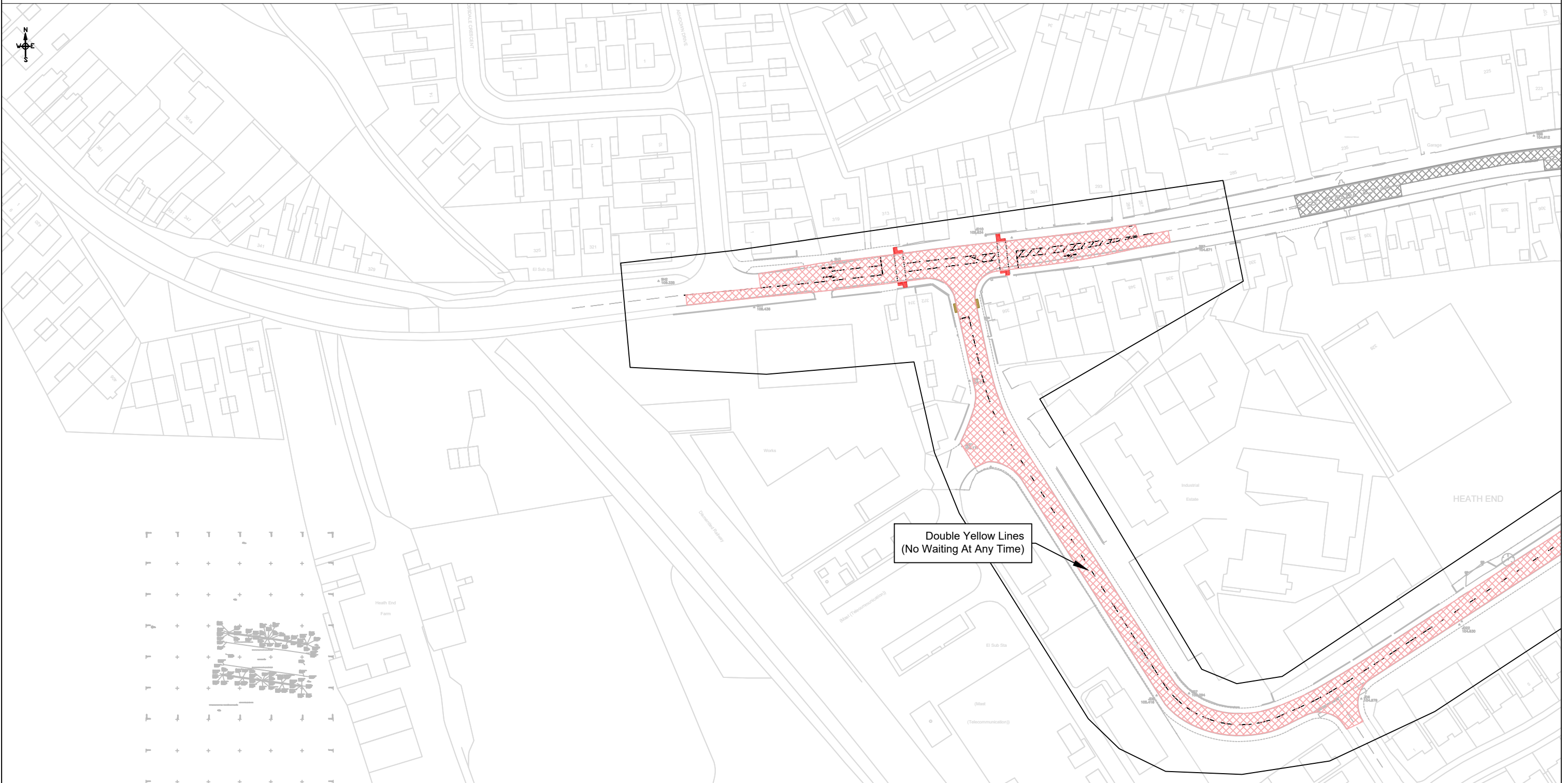
REV	DATE	BY	CHK	AMENDMENT	REV	DATE	BY	CHK	AMENDMENT	REV	DATE	BY	CHK	AMENDMENT
1	27/02/19	PM	AP	Checked and initialled for issue	-	--/--	-	-	-	-	--/--	-	-	-
-	--/--	-	-	-	-	--/--	-	-	-	-	--/--	-	-	-


Warwickshire County Council
TRANSPORT AND ECONOMY
 Traffic & Road Safety
 Communities,
 Shire Hall Post Room
 Warwick, CV34 4SP
 Tel : 01926 410410
www.warwickshire.gov.uk
<mailto:communities@warwickshire.gov.uk>

NOTES
 PROPOSED
Based on Ordnance Survey mapping with the permission of the Controller of HMSO
 © Crown Copyright and database right 2018. Ordnance Survey 100019520.
 All rights reserved.
 Unauthorised reproduction infringes copyright and may lead to prosecution or civil proceedings.
 Warwickshire County Council.

Drawing title
**Waiting Restrictions Overall Layout
 Bermuda Connectivity
 Nuneaton & Bedworth Borough**
 Project title
Bermuda Connectivity

Drawn by **PM** Checked by **AP**
 Date **05/09/2019**
 Scale **1:5000 @ A3_P**
 Drawing number **TR/10935-WR01**



All restrictions outside the outlined area unaffected by the Bermuda Connectivity Project
See Map Tile Ref. CC66, Current Revision



Warwickshire
County Council
TRANSPORT AND ECONOMY

www.warwickshire.gov.uk
mailto:communities@warwickshire.gov.uk

Traffic & Road Safety
Communities,
Shire Hall Post Room
Warwick, CV34 4SP
Tel : 01926 410410

NOTES

PROPOSED

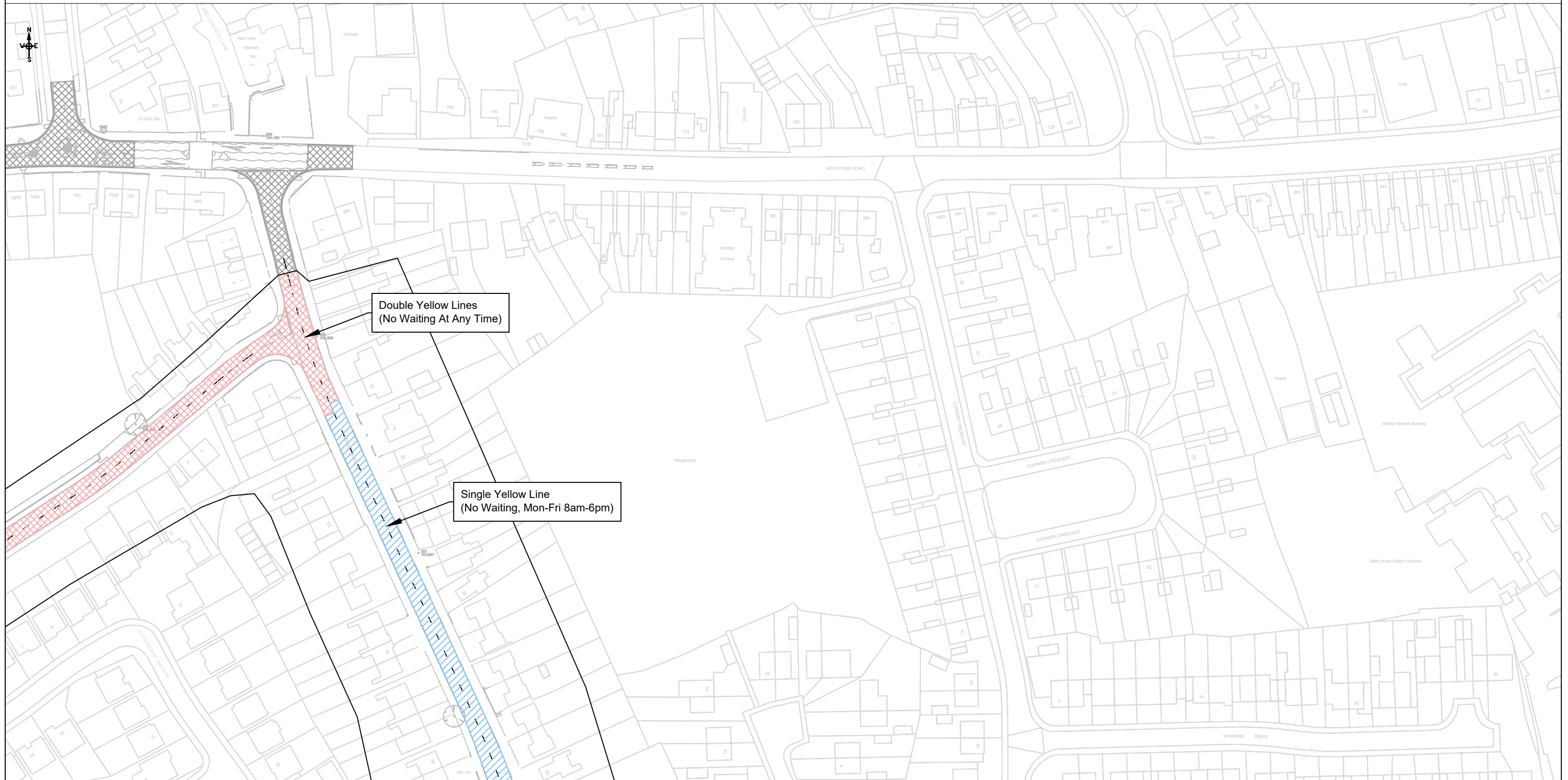
Based on Ordnance Survey mapping with the permission of the Controller of HMSO
© Crown Copyright and database right 2018. Ordnance Survey 100019520.
All rights reserved.
Unauthorised reproduction infringes copyright and may lead to prosecution or civil proceedings.
Warwickshire County Council.

REV	DATE	BY	CHK	AMENDMENT
1	27/02/19	PM	AP	Checked and initialled for issue
-	--/--	-	-	-
-	--/--	-	-	-
-	--/--	-	-	-
-	--/--	-	-	-

Drawing title
Waiting Restrictions (CC66)
Bermuda Connectivity
Nuneaton & Bedworth Borough

Project title
Bermuda Connectivity

Drawn by PM	Checked by AP
Date 05/09/2019	
Scale 1:500 @ A3_L	
Drawing number TR/10935-WR02	



All restrictions outside the outlined area unaffected by the Bermuda Connectivity Project
See Map Tile Ref. CC67, Current Revision

NOTES

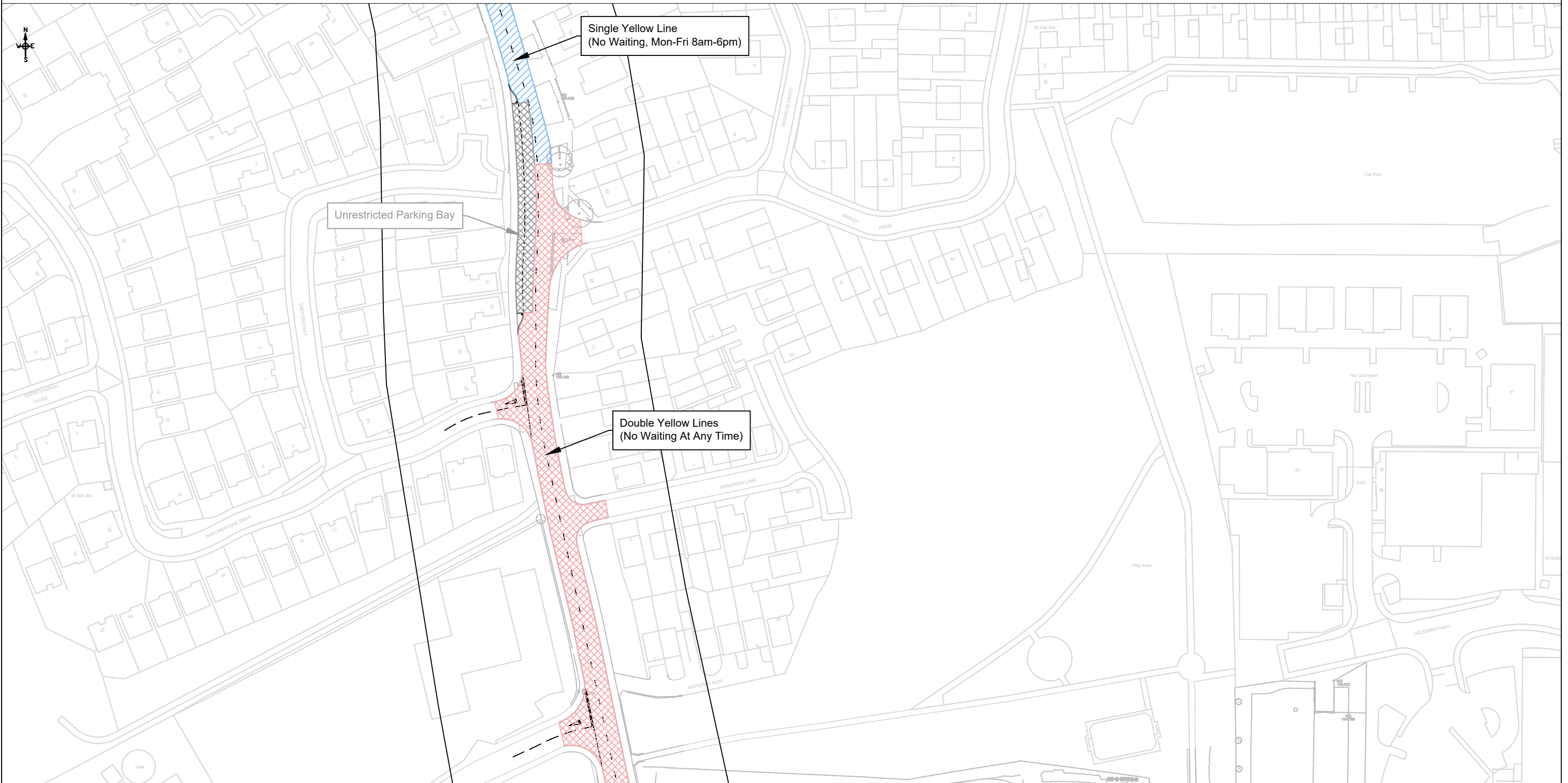
PROPOSED

Based on Ordnance Survey mapping with the permission of the Controller of HMSO
© Crown Copyright and database right 2018. Ordnance Survey 100019520.
All rights reserved.
Unauthorised reproduction infringes copyright and may lead to prosecution or civil proceedings.
Warwickshire County Council.

REV	DATE	BY	CHK	AMENDMENT
1	27/02/19	PM	AP	Checked and initialled for issue
-	--/--	-	-	-
-	--/--	-	-	-
-	--/--	-	-	-
-	--/--	-	-	-

Drawing title
Waiting Restrictions (CC67)
Bermuda Connectivity
Nuneaton & Bedworth Borough
Project title
Bermuda Connectivity

Drawn by PM	Checked by AP
Date 05/09/2019	
Scale 1:500 @ A3_L	
Drawing number TR/10935-WR03	



All restrictions outside the outlined area unaffected by the Bermuda Connectivity Project
See Map Tile Ref. CD67, Current Revision



Warwickshire
County Council
TRANSPORT AND ECONOMY

Traffic & Road Safety
Communities,
Shire Hall Post Room
Warwick, CV34 4SP
Tel : 01926 410410

www.warwickshire.gov.uk
<mailto:communities@warwickshire.gov.uk>

NOTES

PROPOSED

Based on Ordnance Survey mapping with the permission of the Controller of HMSO
© Crown Copyright and database right 2018. Ordnance Survey 100019520.
All rights reserved.
Unauthorised reproduction infringes copyright and may lead to prosecution or civil proceedings.
Warwickshire County Council.

REV	DATE	BY	CHK	AMENDMENT
1	27/02/19	PM	AP	Checked and initialled for issue
-	--/--	-	-	-
-	--/--	-	-	-
-	--/--	-	-	-
-	--/--	-	-	-

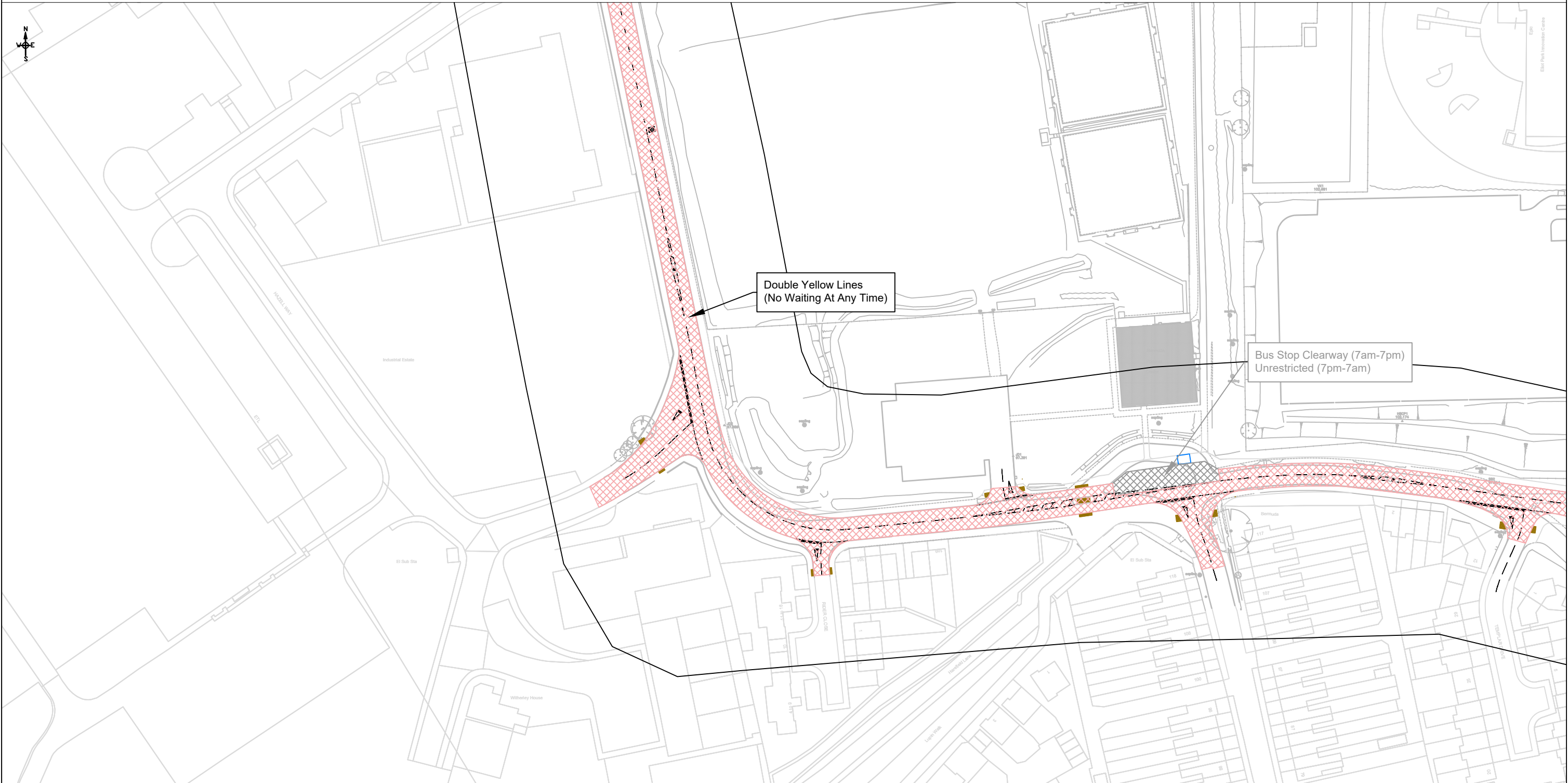
Drawing title

Waiting Restrictions (CD67)
Bermuda Connectivity
Nuneaton & Bedworth Borough

Project title

Bermuda Connectivity

Drawn by	Checked by
PM	AP
Date	
05/09/2019	
Scale	
1:500 @ A3_L	
Drawing number	
TR/10935-WR04	



All restrictions outside the outlined area unaffected by the Bermuda Connectivity Project
See Map Tile Ref. CE67, Current Revision

Bus Stop Clearway defined by national Traffic Regulation Order (TRO);
Shown for clarity only, not part of this TRO



Warwickshire County Council
TRANSPORT AND ECONOMY
www.warwickshire.gov.uk
<mailto:communities@warwickshire.gov.uk>

Traffic & Road Safety
 Communities,
 Shire Hall Post Room
 Warwick, CV34 4SP
 Tel : 01926 410410

NOTES

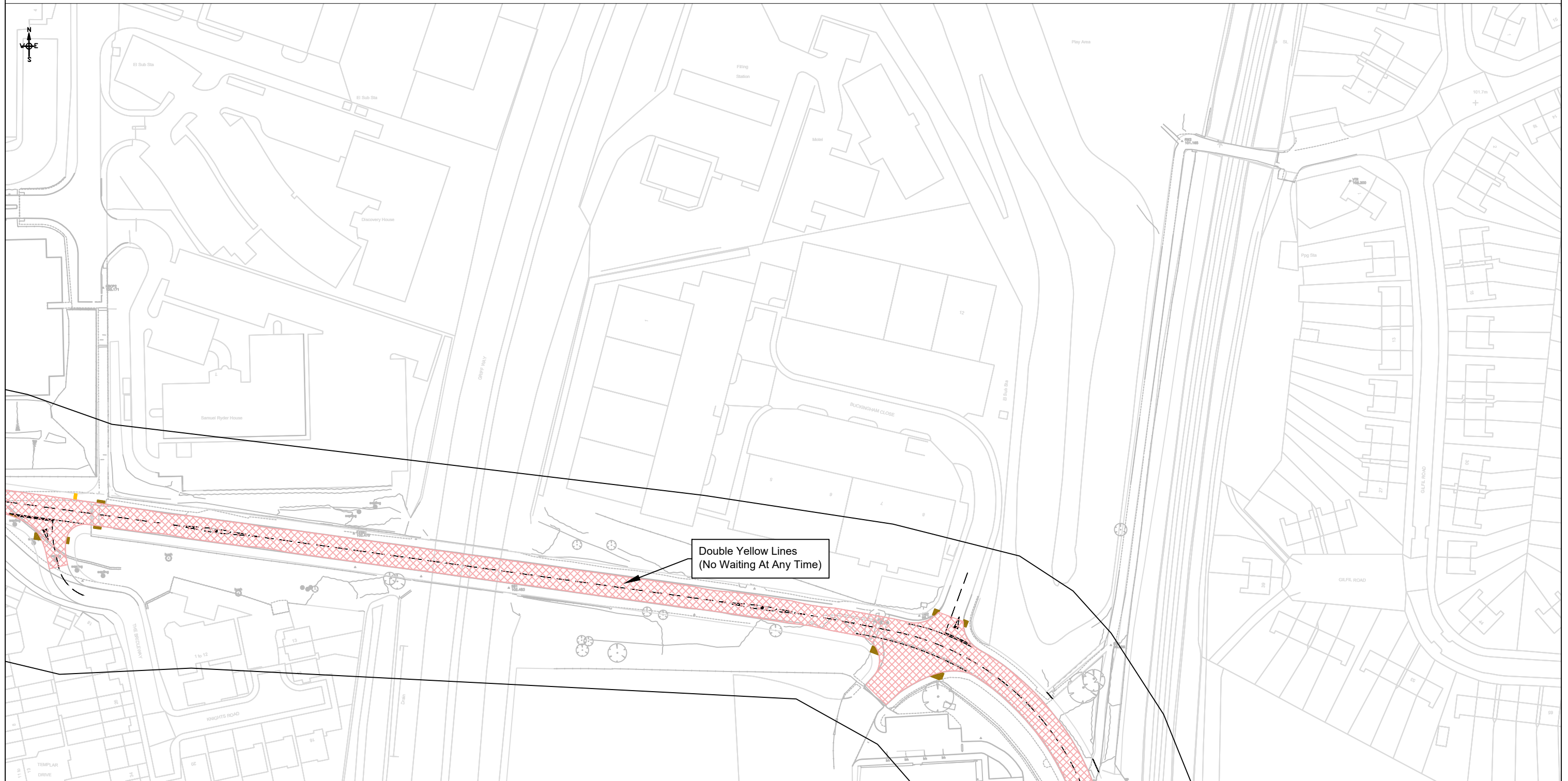
PROPOSED

Based on Ordnance Survey mapping with the permission of the Controller of HMSO
 © Crown Copyright and database right 2018. Ordnance Survey 100019520.
 All rights reserved.
 Unauthorised reproduction infringes copyright and may lead to prosecution or civil proceedings.
 Warwickshire County Council.

REV	DATE	BY	CHK	AMENDMENT
1	27/02/19	PM	AP	Checked and initialled for issue
-	--/--	-	-	-
-	--/--	-	-	-
-	--/--	-	-	-
-	--/--	-	-	-

Drawing title
Waiting Restrictions (CE67)
Bermuda Connectivity
Nuneaton & Bedworth Borough
 Project title
Bermuda Connectivity

Drawn by PM	Checked by AP
Date 05/09/2019	
Scale 1:500 @ A3_L	
Drawing number TR/10935-WR05	



All restrictions outside the outlined area unaffected by the Bermuda Connectivity Project
See Map Tile Ref. CE68, Current Revision

NOTES

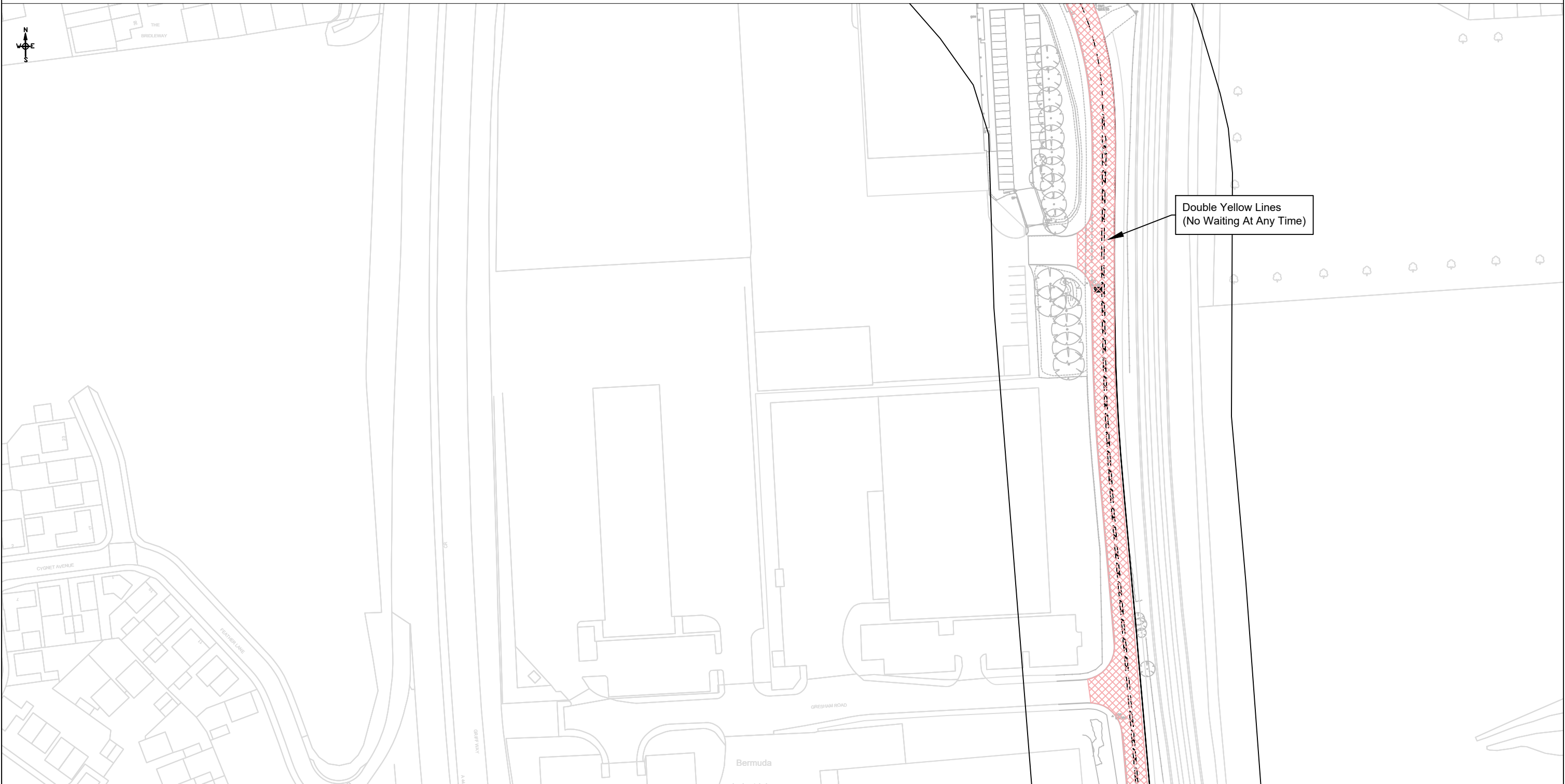
PROPOSED

Based on Ordnance Survey mapping with the permission of the Controller of HMSO
© Crown Copyright and database right 2018. Ordnance Survey 100019520.
All rights reserved.
Unauthorised reproduction infringes copyright and may lead to prosecution or civil proceedings.
Warwickshire County Council.

REV	DATE	BY	CHK	AMENDMENT
1	27/02/19	PM	AP	Checked and initialled for issue
-	--/--	-	-	-
-	--/--	-	-	-
-	--/--	-	-	-
-	--/--	-	-	-

Drawing title	Waiting Restrictions (CE68) Bermuda Connectivity Nuneaton & Bedworth Borough
Project title	
Bermuda Connectivity	

Drawn by	Checked by
PM	AP
Date	05/09/2019
Scale	1:500 @ A3_L
Drawing number	TR/10935-WR06



Double Yellow Lines
(No Waiting At Any Time)

All restrictions outside the outlined area
unaffected by the Bermuda Connectivity Project
See Map Tile Ref. CF68, Current Revision



Traffic & Road Safety
Communities,
Shire Hall Post Room
Warwick, CV34 4SP
Tel : 01926 410410

NOTES

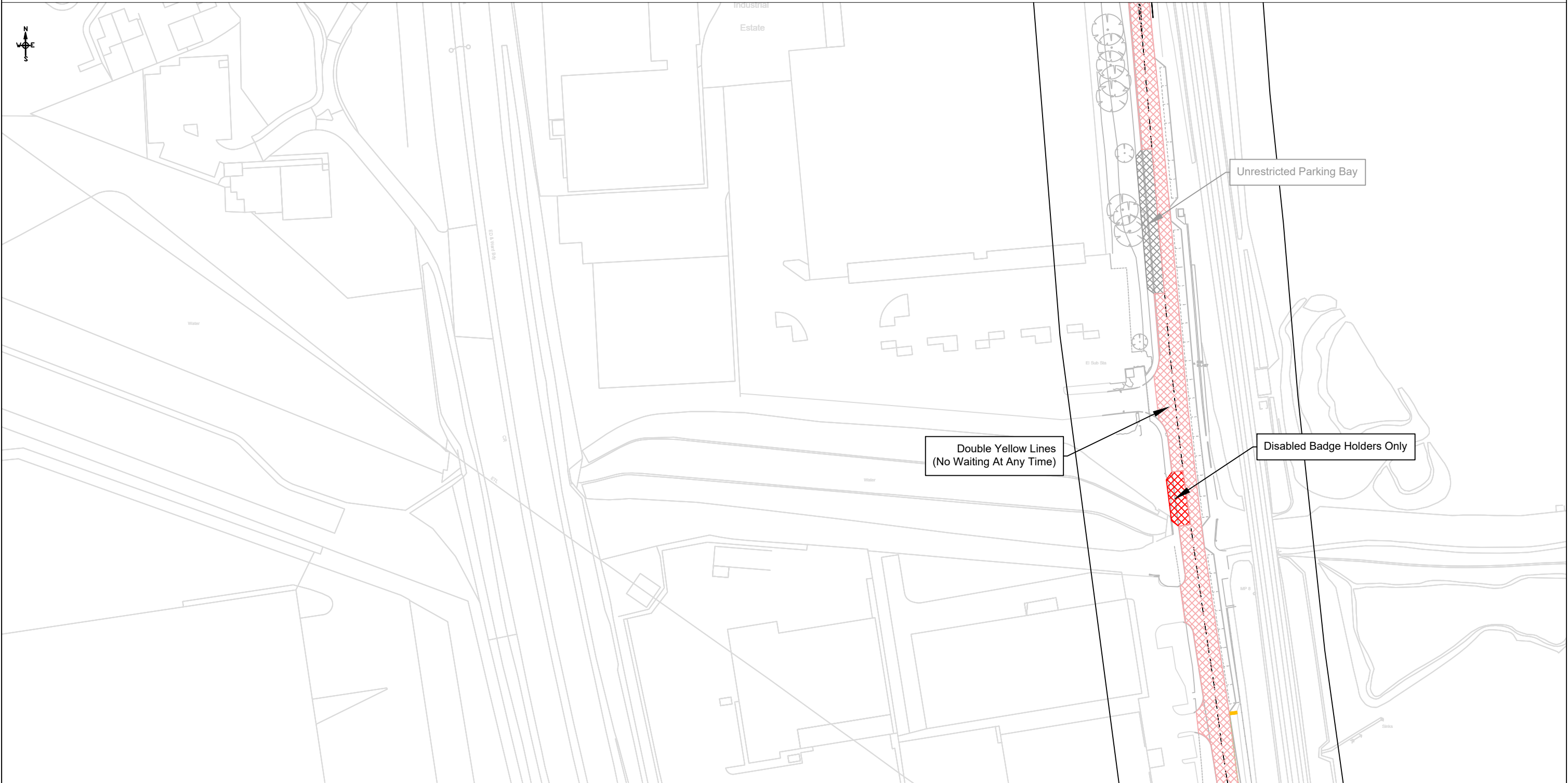
PROPOSED

Based on Ordnance Survey mapping with the permission of the Controller of HMSO
© Crown Copyright and database right 2018. Ordnance Survey 100019520.
All rights reserved.
Unauthorised reproduction infringes copyright and may lead to prosecution or civil proceedings.
Warwickshire County Council.

REV	DATE	BY	CHK	AMENDMENT
1	27/02/19	PM	AP	Checked and initialled for issue
-	--/--	-	-	-
-	--/--	-	-	-
-	--/--	-	-	-
-	--/--	-	-	-

Drawing title	Waiting Restrictions (CF68) Bermuda Connectivity Nuneaton & Bedworth Borough
Project title	
Bermuda Connectivity	

Drawn by	PM	Checked by	AP
Date	05/09/2019		
Scale	1:500 @ A3_L		
Drawing number	TR/10935-WR07		



All restrictions outside the outlined area unaffected by the Bermuda Connectivity Project
See Map Tile Ref. CG68, Current Revision



Warwickshire County Council
TRANSPORT AND ECONOMY

Traffic & Road Safety
Communities,
Shire Hall Post Room
Warwick, CV34 4SP
Tel : 01926 410410

www.warwickshire.gov.uk
<mailto:communities@warwickshire.gov.uk>

NOTES

PROPOSED

Based on Ordnance Survey mapping with the permission of the Controller of HMSO
© Crown Copyright and database right 2018. Ordnance Survey 100019520.
All rights reserved.
Unauthorised reproduction infringes copyright and may lead to prosecution or civil proceedings.
Warwickshire County Council.

REV	DATE	BY	CHK	AMENDMENT
1	27/02/19	PM	AP	Checked and initialled for issue
-	--/--	-	-	-
-	--/--	-	-	-
-	--/--	-	-	-
-	--/--	-	-	-

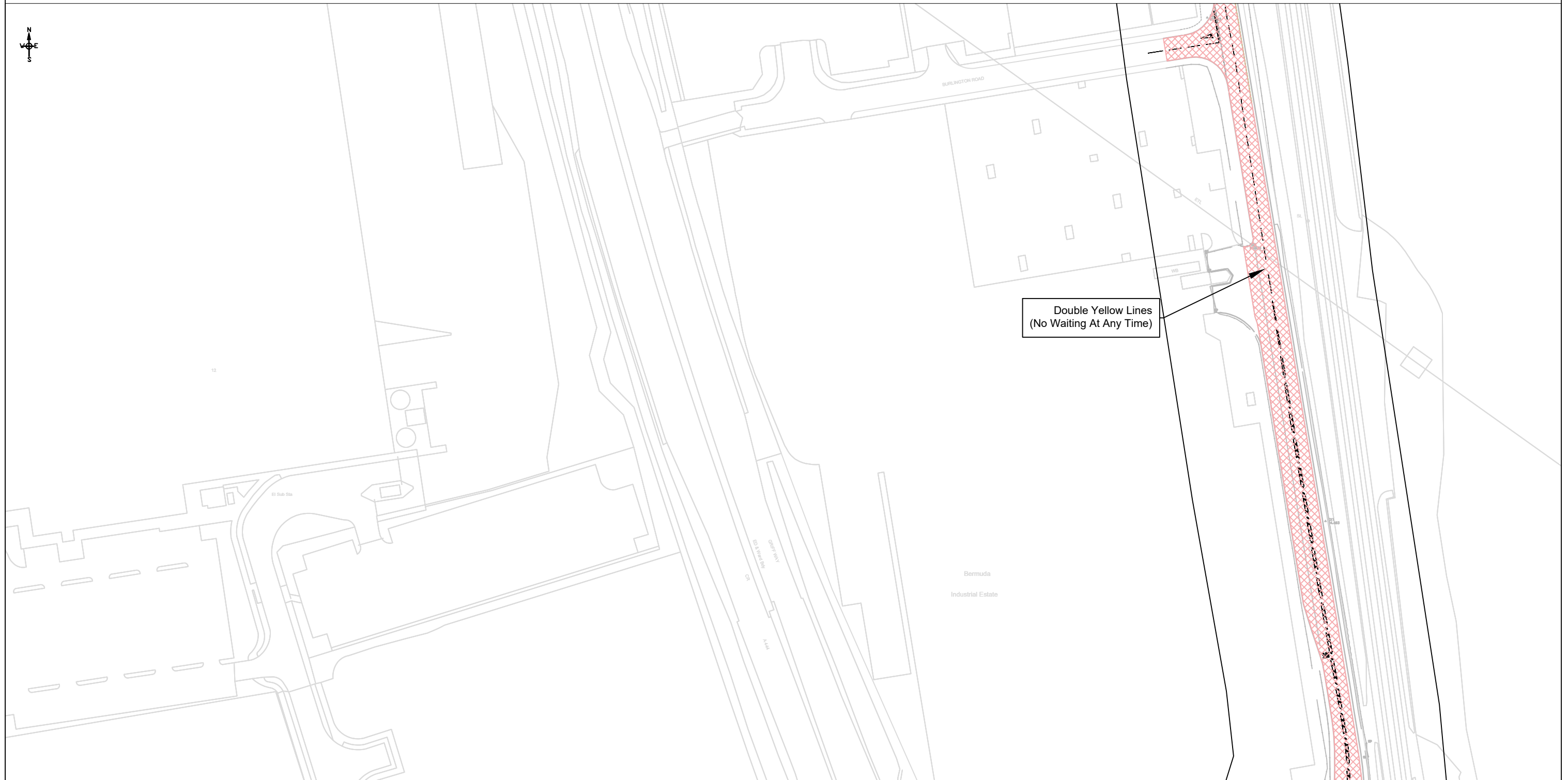
Drawing title

Waiting Restrictions (CG68)
Bermuda Connectivity
Nuneaton & Bedworth Borough

Project title

Bermuda Connectivity

Drawn by	Checked by
PM	AP
Date	
05/09/2019	
Scale	
1:500 @ A3_L	
Drawing number	
TR/10935-WR08	



Double Yellow Lines
(No Waiting At Any Time)

All restrictions outside the outlined area
unaffected by the Bermuda Connectivity Project
See Map Tile Ref. CH68, Current Revision



Traffic & Road Safety
Communities,
Shire Hall Post Room
Warwick, CV34 4SP
Tel : 01926 410410

www.warwickshire.gov.uk
<mailto:communities@warwickshire.gov.uk>

NOTES

PROPOSED

Based on Ordnance Survey mapping with the permission of the Controller of HMSO
© Crown Copyright and database right 2018. Ordnance Survey 100019520.
All rights reserved.
Unauthorised reproduction infringes copyright and may lead to prosecution or civil proceedings.
Warwickshire County Council.

REV	DATE	BY	CHK	AMENDMENT
1	27/02/19	PM	AP	Checked and initialled for issue
-	--/--/--	-	-	-
-	--/--/--	-	-	-
-	--/--/--	-	-	-
-	--/--/--	-	-	-

Drawing title	Waiting Restrictions (CH68) Bermuda Connectivity Nuneaton & Bedworth Borough	
Project title		Bermuda Connectivity

Drawn by	PM	Checked by	AP
Date	05/09/2019		
Scale	1:500 @ A3_L		
Drawing number	TR/10935-WR09		



All restrictions outside the outlined area unaffected by the Bermuda Connectivity Project
See Map Tile Ref. C168, Current Revision



Warwickshire
County Council
TRANSPORT AND ECONOMY

Traffic & Road Safety
Communities,
Shire Hall Post Room
Warwick, CV34 4SP
Tel : 01926 410410

www.warwickshire.gov.uk
<mailto:communities@warwickshire.gov.uk>

NOTES

PROPOSED

Based on Ordnance Survey mapping with the permission of the Controller of HMSO
© Crown Copyright and database right 2018. Ordnance Survey 100019520.
All rights reserved.
Unauthorised reproduction infringes copyright and may lead to prosecution or civil proceedings.
Warwickshire County Council.

REV	DATE	BY	CHK	AMENDMENT
1	27/02/19	PM	AP	Checked and initialled for issue
-	--/--/--	-	-	-
-	--/--/--	-	-	-
-	--/--/--	-	-	-
-	--/--/--	-	-	-

Drawing title

Waiting Restrictions (C168)
Bermuda Connectivity
Nuneaton & Bedworth Borough

Project title
Bermuda Connectivity

Drawn by PM	Checked by AP
Date 05/09/2019	
Scale 1:500 @ A3_L	
Drawing number TR/10935-WR10	